DISTRICT DIMENSIONAL STANDARDS

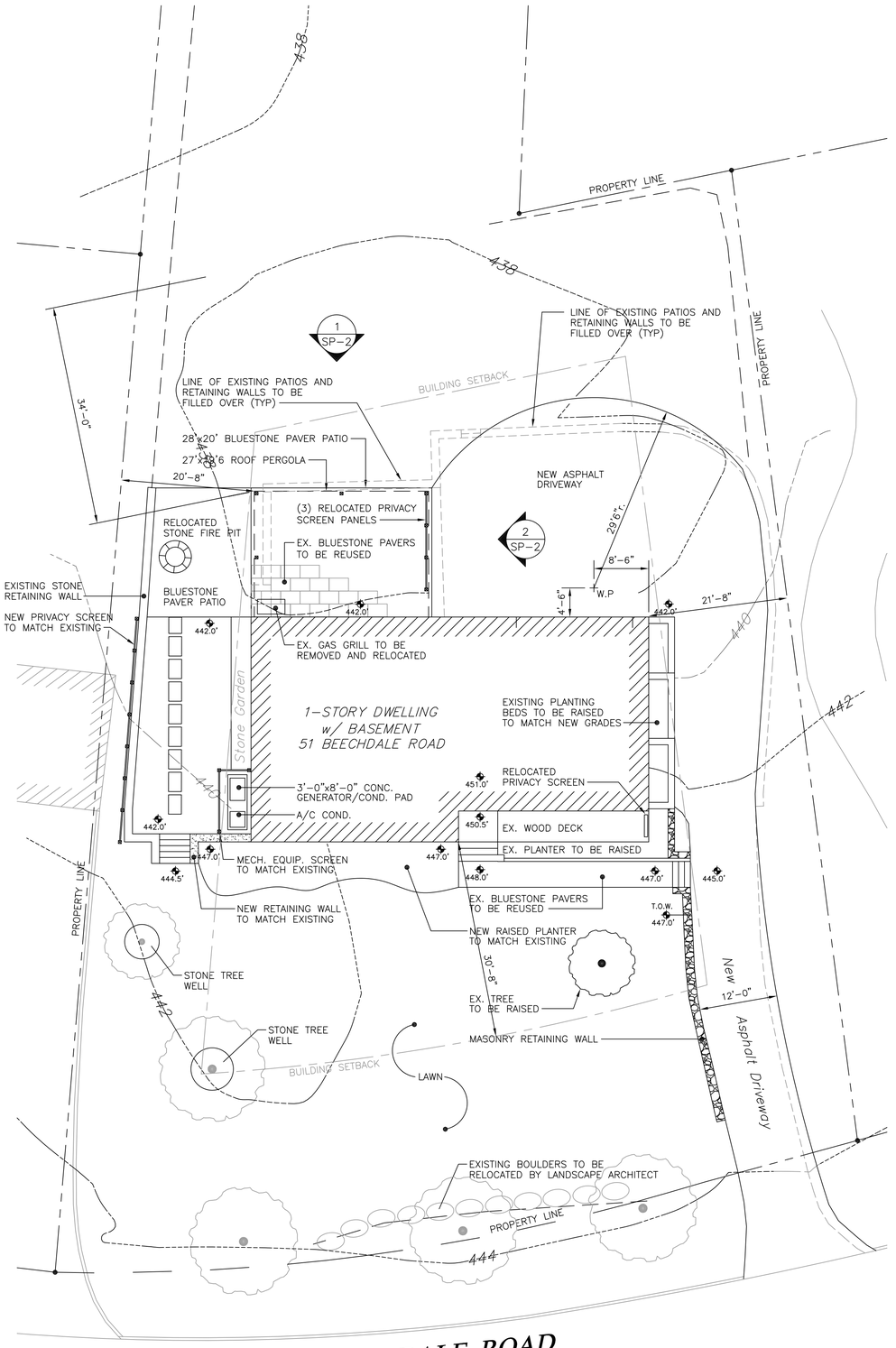
ZONE: OF–2

TABLE: B-1

STANDARD	REQUIRED	PROPOSED
MINIMUM NET LOT AREA (SQUARE FOOT)	20,000	43,380
MINIMUM LOT WIDTH (FEET)	125	126
MINIMUM LOT DEPTH (FEET)	125	680
MAXIMUM LOT COVERAGE BY BUILDINGS	18 %	5 % (2,145)
MAXIMUM LOT COVERAGE BY IMPERVIOUS SURFACES	40 %	15 % (6,515)
MINIMUM FRONT YARD SETBACK (FEET)	30	30'–8"
MAXIMUM FRONT YARD SETBACK (FEET)	N/A	N/A
MINIMUM REAR YARD SETBACK (FEET)	25	34'–0"
MINIMUM SIDE YARD SETBACK (each FEET)	20	20'–8"
MINIMUM SIDE YARD SETBACK (both FEET)	50	21'–8"

TABLE: B-7

MAXIMUM RIDGE HEIGHT	28 FEET	22'–0"
MAXIMUM EAVE HEIGHT	22 FEET	15'–6"
SKY LINE EXPOSURE		



SITE PLAN
SCALE: 1"=10'

This drawing and details on it, as an instrument of service, is the property of the architect and may be used for this specific project and shall not be loaned, copied or reproduced without consent of the architect.

N

No.	Date	Revision

Mingolello & Associates
ARCHITECTS, LLC
90 Huntington Street
Shelton, CT 06484
203.925.1991 • Fax: 203.925.8263
Email: mh.arch@snet.net

Project Title
RENOVATIONS TO HOLLY RESIDENCE

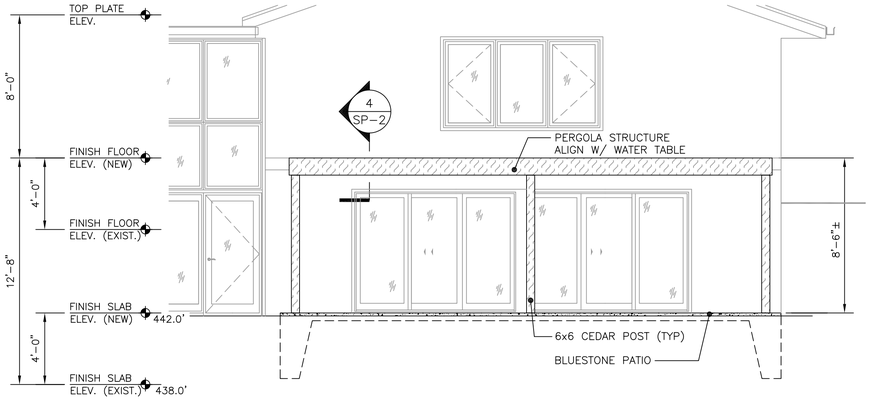
51 BEECHDALE ROAD
DOBBS FERRY, NY

Date	Dwn/Chkd
11–17–21	KF/AJM
Scale	Proj. No.
AS SHOWN	4010

Drawing Title
SITE PLAN

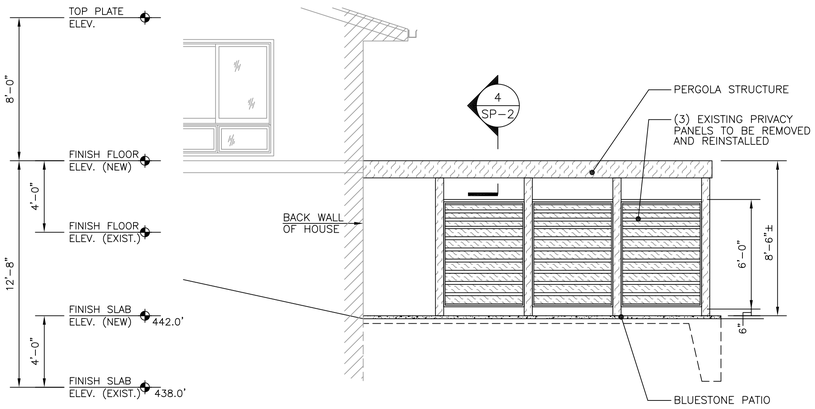
SP–1
of

\\nodes\PJ\Current\Residences\SP-1.dwg, 11/18/2021 8:34:41 AM



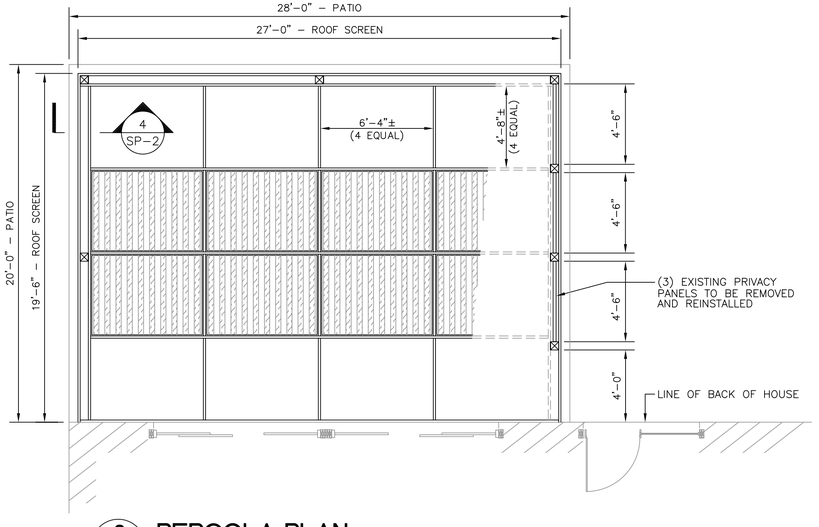
1 SP-2 REAR ELEVATION

SCALE: 1/4"=1'-0"



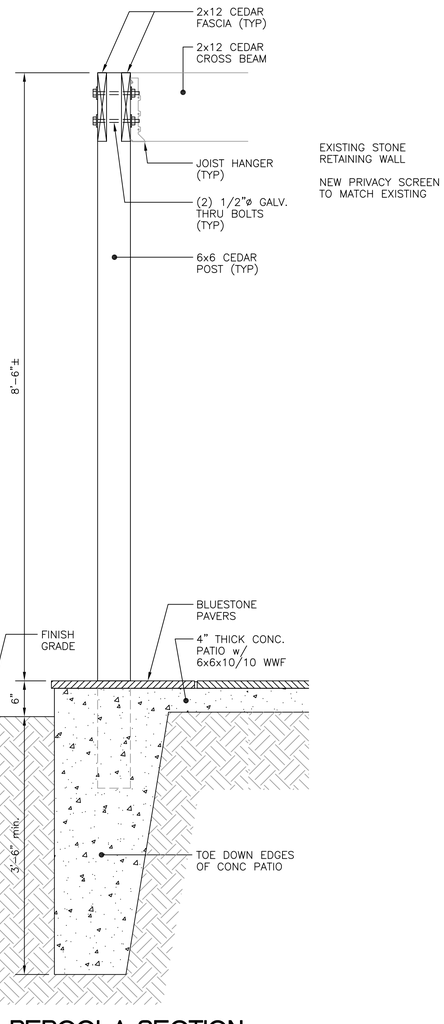
2 SP-2 SIDE ELEVATION

SCALE: 1/4"=1'-0"



3 SP-2 PERGOLA PLAN

SCALE: 1/4"=1'-0"



4 SP-2 PERGOLA SECTION

SCALE: 1 1/2"=1'-0"

This drawing and details on it, as an instrument of service, is the property of the architect and may be used for this specific project and shall not be loaned, copied or reproduced without consent of the architect.

No.	Date	Revision

Mingolello & Associates
ARCHITECTS, LLC
90 Huntington Street
Shelton, CT 06484
203.925.1991 • Fax: 203.925.8263
Email: mh.arch@snet.net

Project Title

RENOVATIONS TO HOLLY RESIDENCE

51 BEECHDALE ROAD
DOBBS FERRY, NY

Date	Dwn/Chkd
11-17-21	KF/AJM
Scale	Proj. No.
AS SHOWN	4010

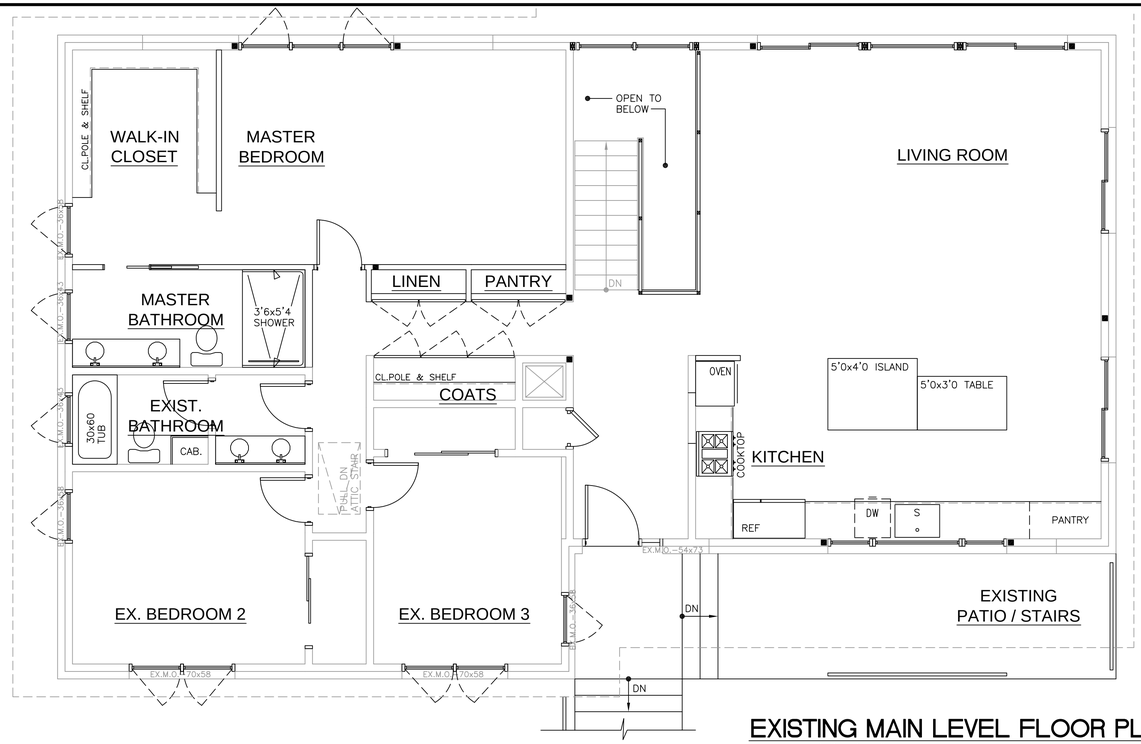
Drawing Title

SITE DETAILS

SP-2

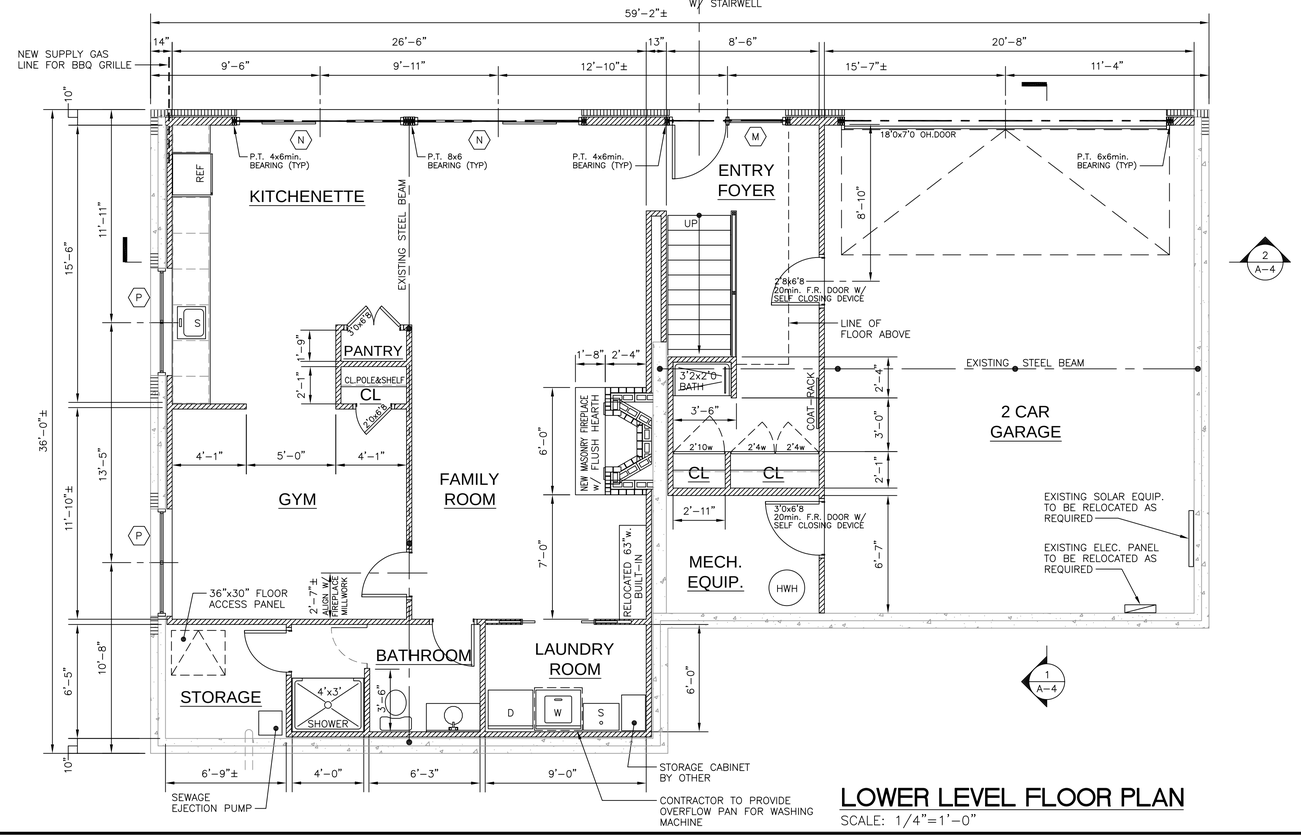
of

\\Architect\Users\mingolello\Desktop\SP-2.dwg, 11/17/2021 4:38:33 PM



EXISTING MAIN LEVEL FLOOR PLAN

SCALE: 1/4"=1'-0"



LOWER LEVEL FLOOR PLAN

SCALE: 1/4"=1'-0"

This drawing and details on it, as an instrument of service, is the property of the architect and may be used for this specific project and shall not be loaned, copied or reproduced without consent of the architect.

N

PROJECT NORTH

No.	Date	Revision

Mingolello & Associates
ARCHITECTS, LLC
90 Huntington Street
Shelton, CT 06484
203.925.1991 • Fax: 203.925.8263
Email: mh.arch@snet.net

Project Title

RENOVATIONS TO HOLLY RESIDENCE

51 BEECHDALE ROAD
DOBBS FERRY, NY

Date	Dwn/Chkd
11-17-21	KF/AJM
Scale	Proj. No.
AS SHOWN	4020

Drawing Title

FLOOR PLANS

A-1

of

\Updated\Future\Residence\Dwg\Holl.dwg, 11/18/2021 8:27:27 AM

GENERAL NOTES:

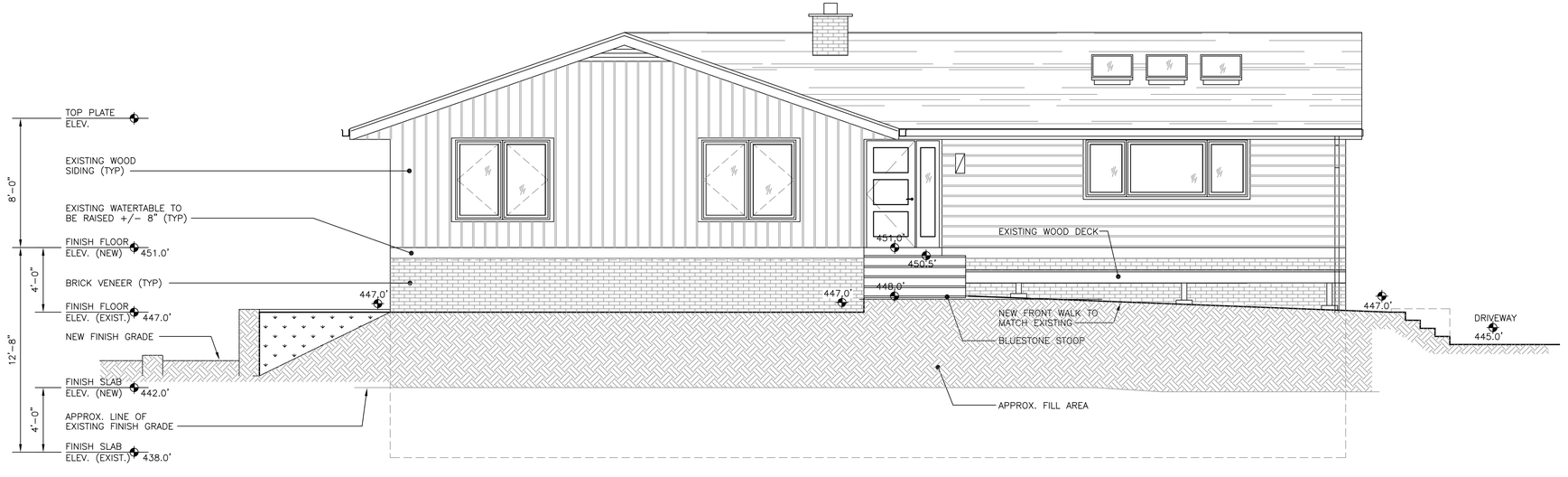
EXTERIOR FINISH SCHEDULE: MATCH / REUSE EXISTING

- EXISTING REUSE RED/ORANGE BRICK
- EXISTING PAINTED WOOD SIDING, BM 1631–MIDNIGHT OIL
- EXISTING REUSE FIELDSTONE RETAINING WALLS
- EXISTING NATURAL CEDAR SCREENS, DECKS, DOORS AND GARAGE DOORS
- EXISTING BLACK ALUMINUM BOX GUTTERS
- EXISTING REUSE LIGHT FIXTURES, WINDOWS AND DOORS

ALL LIGHTING SHALL COMPLY WITH SECTION 300–41



REAR ELEVATION
SCALE: 1/4"=1'–0"



FRONT ELEVATION
SCALE: 1/4"=1'–0"

This drawing and details on it, as an instrument of service, is the property of the architect and may be used for this specific project and shall not be loaned, copied or reproduced without consent of the architect.

No.	Date	Revision

Mingolello & Associates
ARCHITECTS, LLC
90 Huntington Street
Shelton, CT 06484
203.925.1991 • Fax: 203.925.8263
Email: mh.arch@snet.net

Project Title
RENOVATIONS TO HOLLY RESIDENCE

51 BEECHDALE ROAD
DOBBS FERRY, NY

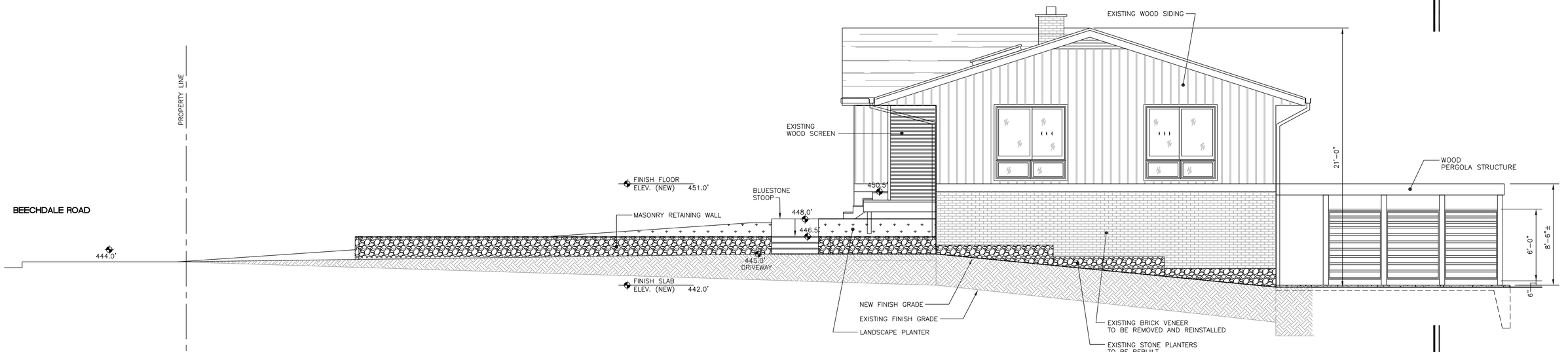
Date	Dwn/Chkd
11–17–21	KF/AJM
Scale	Proj. No.
AS SHOWN	4020

Drawing Title
ELEVATIONS

A-2
of

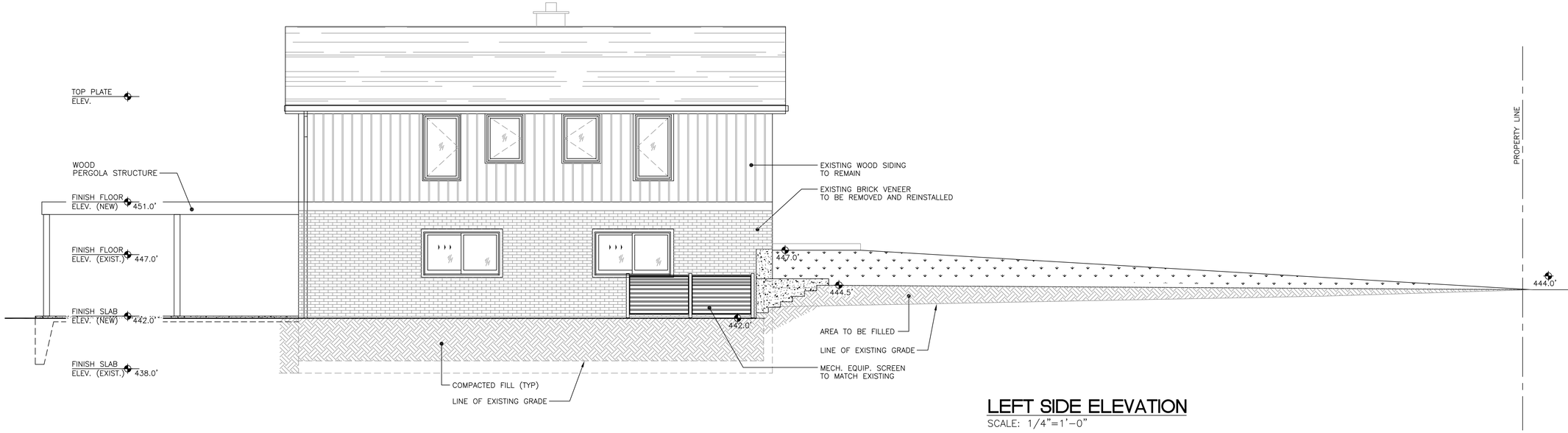
\\Student\Users\Mingolello\Documents\Holly\Holly.dwg, 11/17/2021 3:36:10 PM

This drawing and details on it, as an instrument of service, is the property of the architect and may be used for this specific project and shall not be loaned, copied or reproduced without consent of the architect.



RIGHT SIDE ELEVATION

SCALE: 1/4"=1'-0"



LEFT SIDE ELEVATION

SCALE: 1/4"=1'-0"

No.	Date	Revision

Mingolello
& Associates
ARCHITECTS, LLC

90 Huntington Street
Shelton, CT 06484
203.925.1991 • Fax: 203.925.8263
Email: mh.arch@snet.net

Project Title

RENOVATIONS TO HOLLY RESIDENCE

51 BEECHDALE ROAD
DOBBS FERRY, NY

Date	Dwn/Chkd
11-17-21	KF/AJM
Scale	Proj. No.
AS SHOWN	4020

Drawing Title

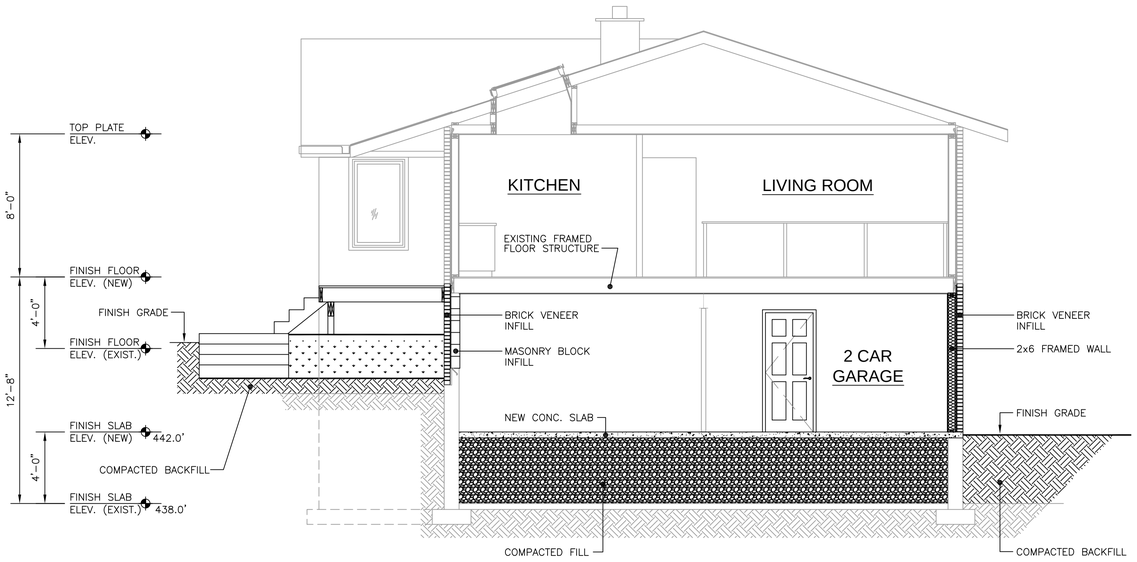
BEECHDALE ROAD

ELEVATIONS

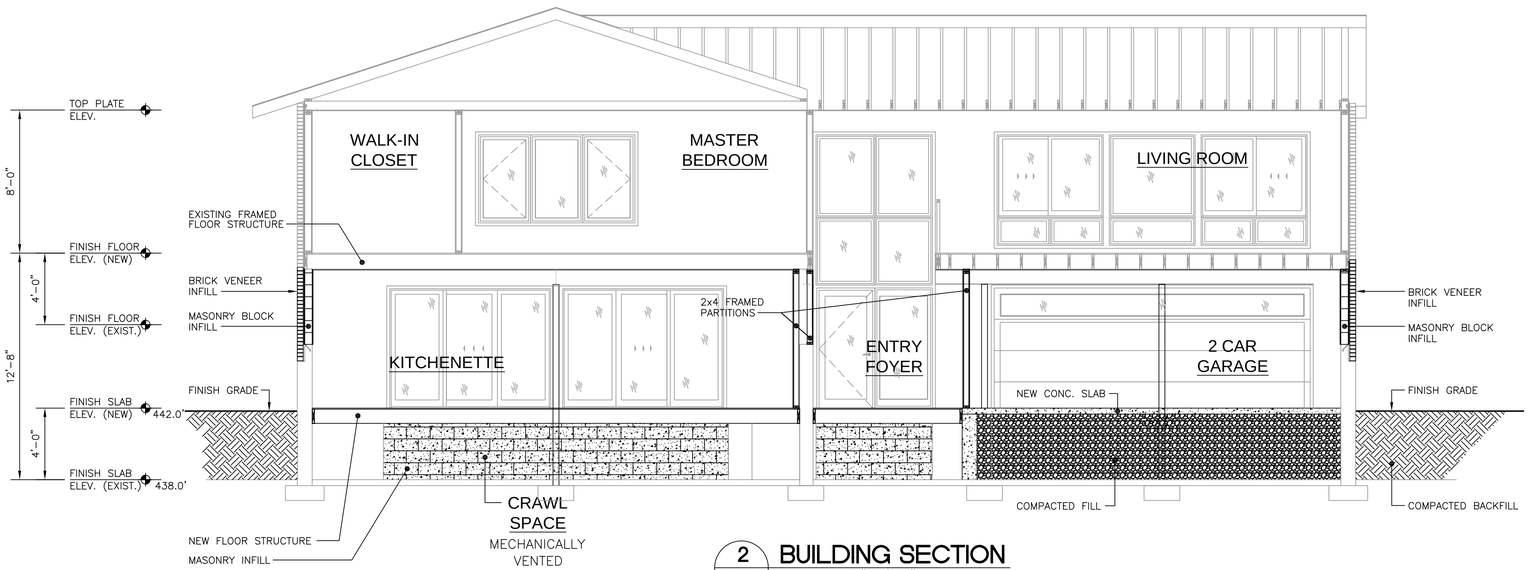
A-3

of

\\student\Users\Mingolello\Documents\Projects\Holly\Holly.dwg, 11/18/2021 10:06:07 AM



1 A-4 **BUILDING SECTION**
SCALE: 1/4"=1'-0"



2 A-4 **BUILDING SECTION**
SCALE: 1/4"=1'-0"

This drawing and details on it, as an instrument of service, is the property of the architect and may be used for this specific project and shall not be loaned, copied or reproduced without consent of the architect.

No.	Date	Revision

Mingolello &Associates
ARCHITECTS, LLC
90 Huntington Street
Shelton, CT 06484
203.925.1991 • Fax: 203.925.8263
Email: mh.arch@snet.net

Project Title
RENOVATIONS TO HOLLY RESIDENCE

51 BEECHDALE ROAD
DOBBS FERRY, NY

Date	Dwn/Chkd
11-17-21	KF/AJM
Scale	Proj. No.
AS SHOWN	4020

Drawing Title
SECTIONS

A-4
of

\\residential\Active\Holly\Dwg\Sect.dwg, 11/17/2021 12:42:14 PM