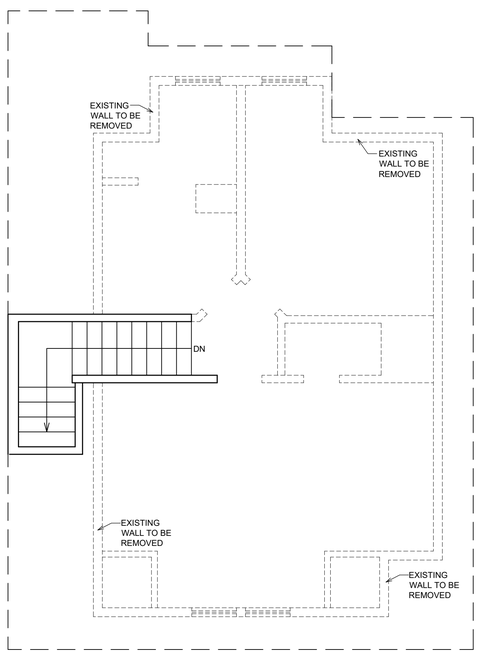

SECOND FLOOR DEMOLITION PLAN

SCALE: 1/4" = 1'-0"

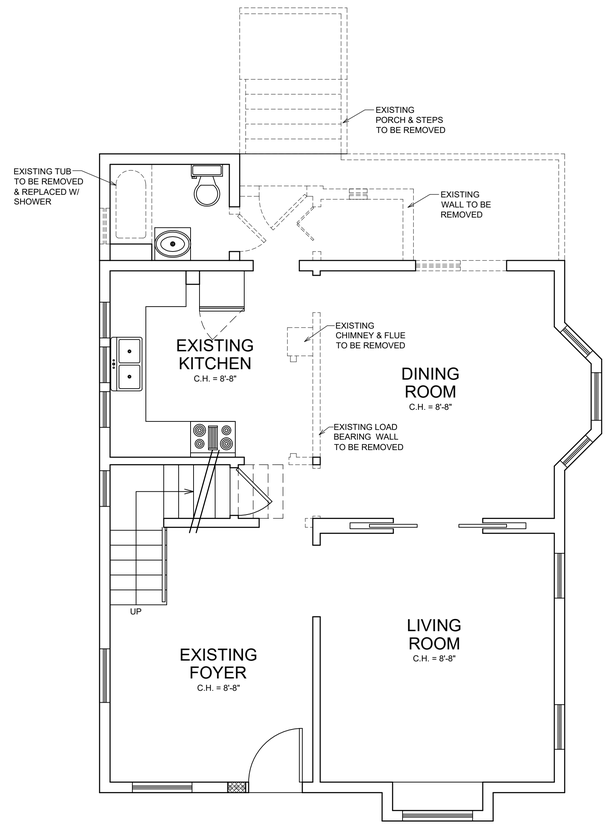

FIRST FLOOR DEMOLITION PLAN

SCALE: 1/4" = 1'-0"

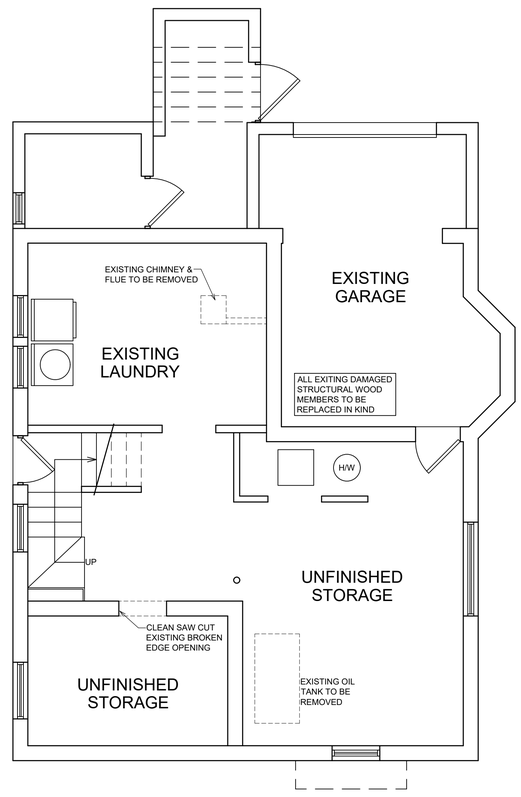

BASEMENT DEMOLITION PLAN

SCALE: 1/4" = 1'-0"

M.J.McGarvey P.E., P.C.

CONSULTING ENGINEER

20 Puritan Avenue
Yonkers, NY 10710
914-907-5365 Tel.
MCGARVEY@MJMPEPC.COM

Licensed in New York and Connecticut

IT IS A VIOLATION OF THE NEW YORK STATE EDUCATION LAW FOR ANY PERSON, UNLESS ACTING UNDER THE DIRECTION OF A LICENSED PROFESSIONAL ENGINEER, TO ALTER ANY ITEM ON THIS DRAWING AND/OR RELATED SPECIFICATION. ALL ALTERATIONS MUST BE MADE IN COMPLIANCE WITH THE NEW YORK STATE EDUCATION LAW. THE PROFESSIONAL ENGINEER WHOSE SEAL APPEARS HEREON ASSUMES NO RESPONSIBILITY FOR ANY SUCH ALTERATION OR RE-USE WITHOUT HIS CONSENT.

Proposed 2nd Floor Addition & Alteration for the Lutsiv Residence
22 Irvington St
Dobbs Ferry, NY 10522

City of White Plains
WESTCHESTER COUNTY

1	7/8/2023	AS PER 12/3/2022 TOWN COMMENTS

REVISIONS

DEMOLITION PLANS

PROJECT: 22 IRVINGTON ST
PARCEL ID: 3.100-92-1
ZONE: OF-6

PROPERTY OWNER:
Mykhaylo & Myroslava Lutsiv
22 Irvington St
Dobbs Ferry, NY 10522

STATE OF NEW YORK

DO NOT SCALE DRAWINGS

Original Date: 9.27.2022
Scale: AS NOTED
Drawn By: TLR
Checked By: MJM

SHEET: 2 of 6